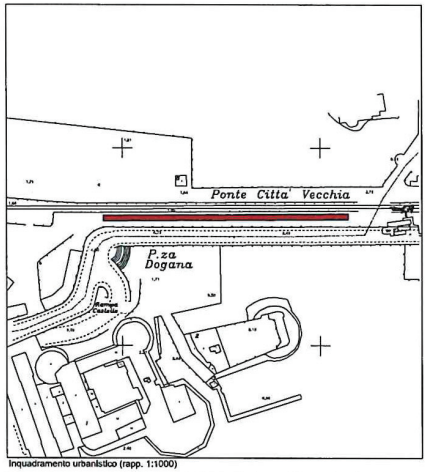

Inquadramento urbanistico (rapp. 1:1000)

Ripresa fotografica dell'area interessata (rapp. 1:1000)

Vista dopo il montaggio

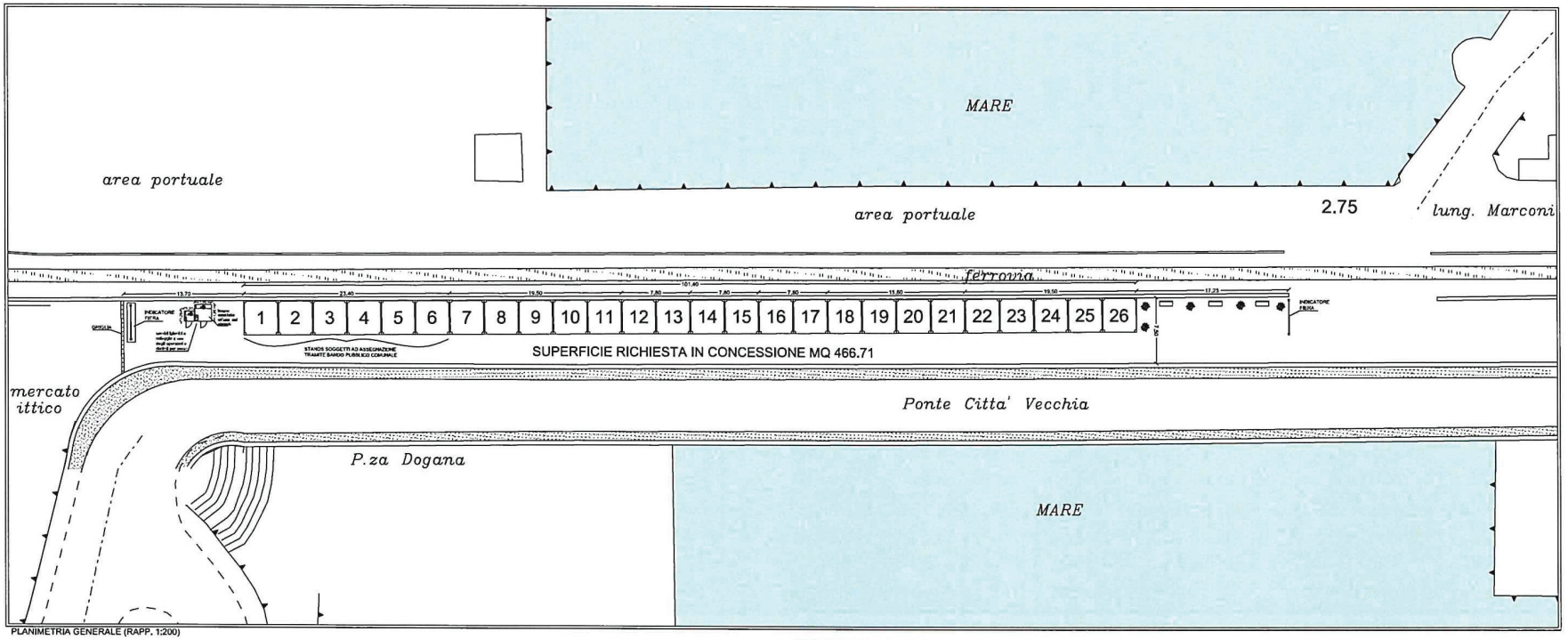

PLANIMETRIA GENERALE (RAPP. 1:200)

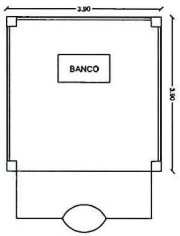

Pianta gazebo (1:50)

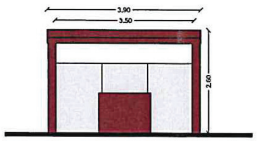

Prospetto frontale (1:50)

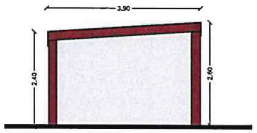

Prospetto laterale (1:50)



Particolari renderizzati